

JUN 10 2019

Approved

REQUEST FOR AGENDA PLACEMENT FORM

Submission Deadline – Tuesday, 12:00 PM before Court Dates

SUBMITTED BY: Kenny Howell **TODAY'S DATE:** May 23, 2019

DEPARTMENT: _____ Commissioner PCT 2

SIGNATURE OF DEPARTMENT HEAD: *Kenny Howell*

REQUESTED AGENDA DATE: 06/10/2019

SPECIFIC AGENDA WORDING:

Consideration to Approve the Annual Road Report- Precinct 2

PERSON(S) TO PRESENT ITEM: Kenny Howell
Commissioner PCT 2

SUPPORT MATERIAL: (Must enclose supporting documentation)

TIME:	<u>5 Min.</u>	ACTION ITEM:	<u>X</u>
(Anticipated # of minutes needed to discuss item)		WORKSHOP:	_____
		CONSENT:	_____
		EXECUTIVE:	_____

STAFF NOTICE: _____

COUNTY ATTORNEY:	_____	ISS DEPARTMENT:	_____
AUDITOR:	_____	PURCHASING DEPT:	_____
PERSONNEL:	_____	PUBLIC WORKS:	_____
BUDGET COORDINATOR	_____	OTHER:	_____

*****This Section to be Completed by County Judge's Office*****


ASSIGNED AGENDA DATE: _____

REQUEST RECEIVED BY COUNTY JUDGE'S OFFICE: _____

STATE OF TEXAS §


COUNTY OF JOHNSON §


BEFORE ME, Tammy Jaggears the undersigned authority, on this day personally appeared Kenny Howell, known to me to be the person whose name is subscribed here to, and having been duly sworn by me on oath declared and stated that the attached copy of a Road Report, for Precinct #2, dated May 23, 2019 is true and correct.



Commissioner, Precinct No. 2

SUBSCRIBED AND SWORN TO BEFORE ME this 10th day of June, 2019 to certify which witness my hand and official seal.





Notary for the State of Texas

**JOHNSON COUNTY PRECINCT 2
COMMISSIONER'S ROAD REPORT
(June 2018 to June 2019)**

251.004 COMMISSIONER AS ROAD SUPERVISORS

- I. County Commissioners in Johnson County are the road supervisors.

251.005 COMMISSIONERS ROAD REPORT

- I. For Print out of roadway conditions including bridges & culverts, see "Attachment A"
- II. \$627,251.00 is the amount of money reasonably necessary to provide paving, seal coating, patching, oiling and adding of base material and maintenance of Precinct 2's public roadways.
- III. During this fiscal year, Precinct 2 replaced approximately 347 traffic control devices, signs. At this date we are not aware of, nor have any report of any defaced or torn down traffic control devices.
- IV. Developers are constructing approximately 3.9 miles of new roadways in subdivisions in Precinct 2.
- V. Precinct 2 has budgeted \$200,000.00 for the maintenance and improvements necessary to keep bridges and culverts in good condition.

251.07 CLASSIFICATION OF COUNTY ROADS

- I. All public roadways in Precinct 2 will be classified as third class roadways, having less than 40-feet of roadway and some have less than 20-feet of roadway.

ATTACHMENT A-Bridges
PCT 2 Annual Road Report

1= POOR 8=EXCELLENT											
Pct	Control	Section	Str. No.	Facility Carried	Feature Crossed	Deck Rating	Super structure Rating	Sub-structure Rating	Channel Rating	Approach Rating	Misc Rating
2	AA01	92	1	CR 920- PCT 2	Rock Creek	7	7	7	6	7	N/A
2	AA01			CR 1015- PCT 2	Not inspected by TxDOT						N/A
2	AA01	25	1	CR 915-PCT 2	Rock Creek	7	7	6	5	6	N/A
2	AA01	25	2	CR 915-PCT 2	Trib. Of Rock Creek	7	7	7	8	7	N/A
2	AA01			CR 913- PCT 2	Trib. Of Fall Creek; not a bridge; it's a box culvert						N/A
2	AA01	9	1	CR 1000-PCT 2	Trib. Of Fall Creek				6	7	N/A
2	AA12	33	1	CR 1233-PCT 2	Labelled incorrectly; it's not CR 1233-A, it's 1233	7	7	7	8	7	N/A

ATTACHMENT B-
Culverts PCT 2 Annual Road Report

Culvert Location	Culvert Address or Intersection	Sec.	# of Barrels	Diam. (in)	Head wall	Apron	None	Type	Condition (1 = Poor) to (4 = Exc)	Reason for Degradation
714	269 CR 714	A	1	30			X	Galvanized	4	Age & Traffic
714	290 Block	A	1	18				Galvanized	4	Age & Traffic
714	100 Block	A	1	30			X	Galvanized	3	Age & Traffic
714	Cross Timber Rd.	A	1	18			X	Galvanized	2	Age & Traffic
714	RRX/Tracks	A	1	12			X	Concrete	1	Age & Traffic
714	CR 715	A	1	24				Galvanized	3	Age & Traffic
714	CR 715	A	1	24				Galvanized	4	Age & Traffic
802	Oakmont Addition	A	1	24				Galvanized	3	Age & Traffic
802	8001 CR 802	A	2	6 Ft				Steel Pipe	3	Age & Traffic
911	3417 CR 911	C	2	36			X	Galvanized	4	Age & Traffic
911	Wildberry	C	4	24	X	X		Galvanized	4	Age & Traffic
911	2800 Block	C	1	20			X	Galvanized	3	Age & Traffic
911	Sundance	C	1	48	X		X	Concrete	4	Age & Traffic
911	2408 CR 911	C	1	20			X	Galvanized	4	Age & Traffic
911	2308 CR 911	C	1	20			X	Galvanized	4	Age & Traffic
912	911	C	1	36			X	Galvanized	4	Age & Traffic
912	1012	C	1	150			X	Galvanized	1	Age & Traffic
912	911	C	1	24	X	X		Galvanized	1	Age & Traffic
912		C	1	24			X	Galvanized	2	Age & Traffic
912		C	1	24			X	Galvanized	2	Age & Traffic
912		C	1	24			X	Galvanized	2	Age & Traffic
912	7600 Blk CR 912	C	2	36			X	Galvanized	4	Age & Traffic
912-S	911	C	1	24			X	Galvanized	2	Age & Traffic
912-S	6800 Block CR 912-S	C	2	36			X	Galvanized	4	Age & Traffic
913	601 CR 913	B	1	30			X	Galvanized	3	Age & Traffic
913 E	620 CR 913 E	B	1	24				Galvanized	3	Age & Traffic
913	921 CR 913	B	2	18			X	Galvanized	4	Age & Traffic
913	Black Hawk Rd.	B	2	48	X			Galvanized	4	Age & Traffic
913	Xcell	C	1	24			X	Concrete	2	Age & Traffic
913	5660 CR 913	C	1	24			X	Galvanized	3	Age & Traffic

913	4100 Block	C	1	24			X	Galvanized	2	Age & Traffic
913	4100 Block	C	1	24				Galv. Arch	4	Age
913	4916 CR 913	C	1	36			X	Galvanized	1	Age & Traffic
913		C	1	22			X	Galvanized	1	Age & Traffic
913		C	1	18			X	Galvanized	1	Age & Traffic
913		D	1	50	X			Galvanized	3	Age & Traffic
913		D	1	48	X			Box Culvert	2	Age & Traffic
913-A		C	1	48			X	Galvanized	2	Age & Traffic
913-A		C	1	60			X	Steel	3	Age & Traffic
913-A		C	1	42			X	Galvanized	4	Age & Traffic
913-A		C	1	34			X	Galvanized	2	Age & Traffic
913-B		C	1	14			X	Galvanized	1	Age & Traffic
913-B		C	1	14			X	Galvanized	1	Age & Traffic
914-A	at 1016	B	1	4x4x19	X			Box Culvert	4	Age & Traffic
914-A	at Lime	B	1	4x10x19	X	X		Box Culvert	2	Age & Traffic
915		C	1	20			X	Galvanized	1	Age & Traffic
915		C	3	30			X	Galvanized	1	Age & Traffic
915		C	2	30			X	Galvanized	2	Age & Traffic
915		C	1	26			X	Galvanized	1	Age & Traffic
915		C	1	36	X			Galvanized	4	Age & Traffic
915		C	1	36			X	Galvanized	3	Age & Traffic
915		C	1	20			X	Galvanized	1	Age & Traffic
915		C	1	84	X			Galvanized	2	Age & Traffic
915		C	1	72	X			Steel	3	Age & Traffic
915		C	1	36			X	Galvanized	3	Age & Traffic
915		C	1	24				Galvanized	2	Age & Traffic
915		C	2	18			X	Galvanized	1	Age & Traffic
915		C	1	18			X	Galvanized	1	Age & Traffic
915		C	1	48			X	Galvanized	4	Age & Traffic
915		C	1	36			X	Concrete	3	Age & Traffic
915		C	1	72			X	Steel	3	Age & Traffic
915		C	1	18			X	Galvanized	2	Age & Traffic
915		C	2	36			X	Galvanized	2	Age & Traffic
915-A		C	1	42			X	Galvanized	2	Age & Traffic
915-A		C	1	24			X	Galvanized	4	Age & Traffic
915-A		C	2	50			X	Galvanized	2	Age & Traffic

915-B		C	1	20			X	Galvanized	3	Age & Traffic
915-B		C	2	24			X	Galvanized	2	Age & Traffic
915-B		C	1	18			X	Galvanized	2	Age & Traffic
915-B	7921 CR 915 B	C	2	30			X	Galvanized	2	Age & Traffic
915-B		C	1	24			X	Galvanized	4	Age
916		D	1	36			X	Galvanized	2	Age & Traffic
916		D	1	24				Galvanized	2	Age & Traffic
916		D	1	36			X	Galvanized	2	Age & Traffic
916		D	1	24				Galvanized	2	Age & Traffic
916		D	1	30			X	Galvanized	4	Age & Traffic
916		D	1	20			X	Galvanized	2	Age & Traffic
916		D	1	18			X	Galvanized	2	Age & Traffic
916		D	1	30			X	Galvanized	4	Age & Traffic
916		D	1	30					2	Age & Traffic
917		D	1	20			X	Galvanized	2	Age & Traffic
917		D	1	54			X	Galvanized	4	Age & Traffic
917		D	1	24			X	Galvanized	1	Age & Traffic
917		D	1	24			X	Galvanized	1	Age & Traffic
917		D	1	24			X	Galvanized	3	Age & Traffic
917		D	1	20			X	Galvanized	1	Age & Traffic
917		D	1	37			X	Galvanized	3	Age & Traffic
917		D	1	24			X	Concrete	2	Age & Traffic
918		D	1	40			X	Galvanized	4	Age & Traffic
918		D	1	24			X	Galvanized	3	Age & Traffic
918		D	1	20			X	Galvanized	2	Age & Traffic
918		D	1	30			X	Galvanized	2	Age & Traffic
918		D	1	42			X	Galvanized	2	Age & Traffic
918		D	1	42			X	Galvanized	4	Age & Traffic
918		D	1	24			X	Galvanized	3	Age & Traffic
918		D	1	24			X	Galvanized	4	Age & Traffic
919	4324 CR 919	B	2	48			X	Galvanized	3	Age
919	4605 CR 919	B	1	40			X	Galvanized	3	Age
919	1016	B	1	18			X	Galvanized	2	Age & Traffic
919	3141 CR 919	B	1	18			X	Galvanized	2	Age & Traffic
919	1019	B	1	24			X	Galvanized	2	Age & Traffic
919	2917 CR 919	B	1	18			X	Galvanized	4	Age & Traffic

919	3616 CR 919	B	2	18			X	Galvanized	4	Age & Traffic
919	Eggleston Rd.	B	1	20			X	Galvanized	2	Age & Traffic
920	Chaz	B	1	40			X	Galvanized	4	Age
920	2816 CR 920	B	1	46	X			Galvanized	4	Age & Traffic
920	2640 CR 920	B	1	30			X	Galvanized	4	Age
920	2209 CR 920	B	1	36			X	Galvanized	4	Age
920	Adiana St.	B	1	18			X	Galvanized	2	Age & Traffic
921		B	1	18				Galvanized	3	Age
921	1016	B	2	56			X	Galvanized	3	Age
1000		D	1	24				Galvanized	3	Age & Traffic
1000		D	1	56			X	Galvanized	1	Age & Traffic
1000		D	1	30			X	Galvanized	2	Age & Traffic
1000		D	1	48				Galvanized	2	Age & Traffic
1000		D	1	24	X			Box Culvert	3	Age & Traffic
1000		D	2	48	X			Box Culvert	3	Age & Traffic
1000		D	1	105	X			Galvanized	3	Age & Traffic
1000		D	2	36			X	Galvanized	1	Age & Traffic
1000		D	1	24			X	Galvanized	1	Age & Traffic
1002		D	1	24			X	Galvanized	2	Age & Traffic
1002		D	1	24			X	Galvanized	2	Age & Traffic
1002		D	1	24			X	Galvanized	2	Age & Traffic
1004		C	1	36			X	Galvanized	3	Age & Traffic
1004	8900 Blk CR 1004	C	1	36			X	Galvanized	4	Age & Traffic
1004		C	1	24				Galvanized	3	Age & Traffic
1004	9700 Blk CR 1004	C	1	36			X	Galvanized	4	Age & Traffic
1004	Sky Rd.	C	1	20			X	Galvanized	2	Age & Traffic
1004	915	C	1	20			X	Galvanized	2	Age & Traffic
1005		C	1	20			X	Galvanized	2	Age & Traffic
1005		C	1	20			X	Galvanized	3	Age & Traffic
1005		C	1	18			X	Galvanized	1	Buried completely
1005		C	1	24			X	Galvanized	3	Age & Traffic
1012		C	1	24			X	Galvanized	1	Age & Traffic
1012		C	1	24			X	Galvanized	2	Age & Traffic
1014		C	3	40			X	Galvanized	1	Age & Traffic
1014		C	1	26			X	Galvanized	4	Age & Traffic
1014		C	3	28			X	Galvanized	3	Age & Traffic
1014		C	1	72			X	Galvanized	3	Age &

										Traffic
1014		C	1	48			X	Galvanized	2	Age & Traffic
1014		C	1	18			X	Galvanized	2	Age & Traffic
1014		C	1	118			X	Galvanized	1	Age & Traffic
1014-A		C	2	24			X	Galvanized	4	Age & Traffic
1015	10300 CR 1015	C	3	60	X			Galvanized	4	Age & Traffic
1015	10600 CR 1015	C	1	24			X	Galvanized	4	Age & Traffic
1015	11512 CR 1015	C	3	36	X			Galvanized	4	Age & Traffic
1016	921	B	3	36	X			Galvanized	4	Age & Traffic
1016	921	B	1	30			X	Galvanized	4	Age
1016	921	B	1	24			X	Galvanized	3	Age & Traffic
1016	914-A	B	2	62			X	Galvanized	4	Age & Traffic
1016-B		B	1	18				Galvanized	4	Age
1019		B	1	24			X	Galvanized	2	Age & Traffic
1021	1600 Block CR 1021	B	1	3x3x				Box Culvert	3	Age & Traffic
1022	6500 Block CR 1022	B	1	68	X			Galvanized	3	Age
1128		D	1	24			X	Galvanized	2	Age & Traffic
1128		D	1	36			X	Galvanized	3	Age & Traffic
1128		D	1	36			X	Galvanized	4	Age & Traffic
1128		D	1	24			X	Galvanized	4	Age & Traffic
1128		D	4	54	X			Galvanized	4	Age & Traffic
1128		D	1	18			X	Galvanized	3	Age & Traffic
1129		D	2	60			X	Galvanized	4	Age & Traffic
1233		D	2	24			X	Galvanized	1	Age & Traffic
1233		D	1	24			X	Galvanized	3	Age & Traffic
1233		D	1	20			X	Galvanized	3	Age & Traffic
1233		D	1	26			X	Galvanized	2	Age & Traffic
1233		D	2	55			X	Galvanized	1	Age & Traffic
1233		D	1	18			X	Galvanized	3	Age & Traffic
1233		D	1	18			X	Galvanized	3	Age & Traffic
1233		D	1	38			X	Galvanized	3	Age & Traffic
1233		D	1	20			X	Galvanized	1	Age & Traffic
1233		D	3	36			X	Galvanized	1	Age & Traffic
1233		D	1	24			X	Galvanized	3	Age & Traffic
1233		D	1	24			X	Galvanized	2	Age & Traffic
1233		D	1	24			X	Galvanized	1	Age & Traffic

1233		D	1	24				Galvanized	3	Age & Traffic
1233		D	2	30			X	Galvanized	3	Age & Traffic
1233		D	2	24			X	Galvanized	1	Age & Traffic
915-A		C	1	42			X	Galvanized	2	Age & Traffic
915-A		C	1	24			X	Galvanized	4	Age & Traffic
915-A		C	2	50			X	Galvanized	2	Age & Traffic
915-B		C	1	20			X	Galvanized	4	Age & Traffic
915-B		C	2	24			X	Galvanized	4	Age & Traffic
915-B		C	1	18			X	Galvanized	2	Age & Traffic
915-B		C	2	30			X	Galvanized	2	Age & Traffic
915-B		C	2	30			X	Galvanized	2	Age & Traffic
920-A		C	2	32		X	X	Concrete	4	Age & Traffic
920-A	Quail Run	C	2	32	X			Concrete	4	Age & Traffic
920-A	1813 CR 920-A	C	2	18	X	X		Concrete	4	Age & Traffic
920-W	3900 Blk JC Bell Gas Well Site	C	2	36	X			Galvanized	2	Age & Traffic
920-W	Valleyview	C	1	48			X	Galvanized	3	Age & Traffic
920-W	920-A	C	1	18	X			Concrete	4	Age & Traffic
920-W	4409 CR 920-W	C	1	18			X	Galvanized	3	Age & Traffic
920-W	1015	C	1	18			X	Galvanized	2	Age & Traffic
Alabama St.	Kentucky	C	1	24			X	Galvanized	4	Age & Traffic
Alabama St.	9312 Alabama St.	C	2	36	X	X		Galvanized	3	Age & Traffic
Alabama St.	9201 Alabama St.	C	1	24	X			Galvanized	4	Age & Traffic
Alabama St.	9125 Alabama St.	C	2	24	x			Galvanized	4	Age & Traffic
Alabama St.	9113 Alabama St.	C	3	36	X			Galvanized	4	Age & Traffic
Amis Ave.		C	1	20			X	Galvanized	4	Age & Traffic
Ann Dossy Ct.	1813 Ann Dossy Ct.	B	1	16		X		Galvanized	4	Age
Ann Dossy Ct.	1813 Ann Dossy Ct.	B	1	16			X	Galvanized	4	Age
Ann Dossy Ct.	920	B	1	24				Galvanized	4	Age
Apollo Dr.		C	1	20			X	Galvanized	3	Age & Traffic
Apollo Dr.		C	2	24			X	Galvanized	4	Age & Traffic
Apollo Dr.		C	1	18			X	Galvanized	2	Age & Traffic
Apollo Dr.		C	1	24				Galvanized	1	Age & Traffic
Arizona St.		C	3	48	X			Galvanized	4	Age & Traffic
Autry Ln.	1313 Autry Ln.	B	3	30			X	Galvanized	4	Age
Autry Ln.	1365 Autry Ln.	B	3	32			X	Galvanized	2	Age
Autry Ln.	Elowee Dr.	B	1	24			X	Galvanized	4	Age
Baron Dr.	Grand Ranch Dr.	C	1	16			X	Galvanized	2	Age & Traffic

Baron Dr.	5517 Baron Dr.	C	3	36			X	Galvanized	4	Age & Traffic
Big Sky Dr.		C	1	24			X	Galvanized	2	Age & Traffic
Big Sky Dr.	Giant	C	1	24			X	Galvanized	2	Age & Traffic
Blackhawk Rd.	1201 Blackhawk Rd.	B	1	20			X	Galvanized	2	Age & Traffic
Blackhawk Rd.	Crazy Horse Trl.	B	2	18			X	Concrete	2	Age & Traffic
Blackhawk Rd.		B	1	24			X	Galvanized	4	Age & Traffic
Blackhawk Rd.		B	1	18			X	Galvanized	4	Age & Traffic
Blackhawk Rd.	1012 Black Hawk	B	1	18			X	Galvanized	2	Age & Traffic
Blackhawk Rd.	913	B	1	18	X			Galvanized	4	Age
Blackburn Ave.		C	1	24			X	Galvanized	4	Age & Traffic
Blackburn Ave.		C	1	24			X	Galvanized	4	Age & Traffic
Blackburn Ave.		C	1	18			X	Galvanized	4	Age & Traffic
Brett-Jackson Dr.	3331 Block Brett-Jackson Dr.	B	2	24			X	Concrete	4	Age & Traffic
Briaroaks Rd. N.		A	1	36	X			Galvanized	2	Age & Traffic
Briaroaks Rd. N.		A	1	24	X			Concrete	2	Age & Traffic
Briaroaks Rd. N.	Bridge	A	5	6	X			Galvanized	3	Age & Traffic
Caddo Peak Rd.	Many Oaks	B	2	20			X	Galvanized	4	Age
Caddo Peak Rd.	1801 Caddo Peak	B	1	20			X	Galvanized	2	Age & Traffic
Caddo Peak Trl.	Apache Ct.	B	1	20			X	Concrete	4	Age
Caddo Peak Trl.	Caddo Peak Ct.	B	2	36			X	Concrete	4	Age
Caddo Peak Trl.	1616 Caddo Peak Trl.	B	1	20			X	Concrete	4	Age
California St.	6201 California	C	3	48	X			Galvanized	4	Age & Traffic
California St.		C	3	20	X			Galvanized	4	Age & Traffic
Camaro Dr.	3900 Camaro	B	1	24			X	Galvanized	4	Age
Cardinal Dr.	West End	C	1	24			X	Galvanized	3	Age & Traffic
Caspian Dr.	1004	C	1	20	X			Galvanized	3	Age & Traffic
Cheyenne Ln	920	B	1	20			X	Galvanized	4	Age
Cheyenne Ln	2552 Cheyenne	B	1	20				Galvanized	4	Age
Chisholm Trail	4317 Chisholm Trail	C	1	18			X	Galvanized	2	Age & Traffic
Chisholm Trail	4609 Chisholm Trail	C	1	18			X	Galvanized	3	Age & Traffic
Chisholm Trail	4609 Chisholm Trail	C	2	18			X	Concrete	3	Age & Traffic
Chisholm Trail	4417 Chisholm Trail	C	1	32			X	Galvanized	2	Age & Traffic
Chisholm Trail	4108 Chisholm Trail	C	2	18			X	Galvanized	2	Age & Traffic
Chisholm Trail	4004 Chisholm Trail	C	2	36			X	Galvanized	2	Age & Traffic
Chisholm Trail	3802 Chisholm Trail	C	2	52			X	Galvanized	1	Age & Traffic
Circle Dr.	7301 Circle Dr.	B	1	20			X	Galvanized	3	Age & Traffic
Colorado St.	9316 Colorado St.	C	2	24	X			Galvanized	4	Age & Traffic

Colorado St.	9213 Colorado St.	C	1	24		X	Galvanized	4	Age & Traffic
Crazyhorse Trail	1101 Crazy Horse Trl.	B	1	20		X	Galvanized	4	Age & Traffic
Cross Timber Rd.	4500 Block	A	4	36		X	Galvanized	4	Age & Traffic
Cross Timber Rd.	4500 Block	A	1	24		X	Galvanized	4	Age & Traffic
Diamond Ln	Lace Lane	A	1	18		X	Galvanized	4	Age & Traffic
Diamond Ln. N.	Emerald Ct	A	2	36		X	Galvanized	4	Age & Traffic
Diamond Ln. N.	413 Diamond Ln N.	A	1	18		X	Galvanized	4	Age & Traffic
Dobson St.		A	2	24			Galvanized	4	Age & Traffic
Dove Ln		B	3	24		X	Galvanized	3	Age & Traffic
Dove Ln	920	B	1	24			Galvanized	4	Age
Eagle Ct.		C	1	24		X	Galvanized	4	Age & Traffic
Eagle Ct.		C	1	30		X	Galvanized	4	Age & Traffic
Eggleston Rd.	3017 Eggleston Rd.	B	1	24		X	Concrete	2	Age & Traffic
Elowee Dr.		B	3	32		X	Galvanized	4	Age
Elowee Dr.	Autry E.	B	1	24		X	Galvanized	4	Age
Emerald Ct.	415 Emerald Ct.	A	1	20		X	Galvanized	4	Age & Traffic
Emerald Forest Dr	914-A	B	1	20		X	Galvanized	2	Age & Traffic
Emerald Forest Dr	2504 Emerald Forest	B	1	48		X	Galvanized	3	Age & Traffic
Emerard Forest Dr	2617 Emerald Forest	B	2	24		X	Galvanized	2	Age & Traffic
Falcon Ct.		C	2	30		X	Galvanized	4	Age & Traffic
Falcon Ct. S.		C	1	20		X	Galvanized	4	Age & Traffic
Falcon Dr.		C	1	36		X	Galvanized	4	Age & Traffic
Falcon Dr.		C	2	20		X	Galvanized	4	Age & Traffic
Falcon Dr.	Ravin Rd.	C	2	54		X	Galvanized	4	Age
First St.		C	1	36		X	Galvanized	4	Age & Traffic
First St.		C	1	36		X	Galvanized	4	Age & Traffic
First St.		C	1	18		X	Concrete	4	Age & Traffic
First St.		C	1	24		X	Galvanized	2	Age & Traffic
First St.		C	1	24		X	Concrete	2	Age & Traffic
First St.		C	1	40		X	Galvanized	3	Age & Traffic
First St.		C	1	20		X	Galvanized	3	Age & Traffic
First St.		C	1	24		X	Galvanized	4	Age & Traffic
First St.	9205 First St.	C	1	36		X	Galvanized	4	Age & Traffic
First St.	Texas St.	C	1	36		X	Galvanized	4	Age & Traffic
First St.	9413 First St.	C	1	24		X	Galvanized	4	Age & Traffic
Frazier Ln	11801 Frazier St.	C	1	18		X	Galvanized	4	Age & Traffic

Frazier Ln	11700 Frazier St.	C	1	18			X	Galvanized	4	Age & Traffic
Frazier Ln.	920-W	C	1	18			X	Galvanized	2	Age & Traffic
Freeman Lane		B	1	36				Galvanized	4	Age
Freeman Lane	3017 Freeman	B	1	40			X	Galvanized	1	Age
Fresian Dr.		C	2	36		X		Galvanized	4	Age & Traffic
Gary Ave.	11327 Gary St.	C	1	24			X	Galvanized	4	Age & Traffic
Giant Dr.	915	C	1	18			X	Galvanized	2	Age & Traffic
Giant Dr.	Baron Ln.	C	1	24			X	Galvanized	3	Age & Traffic
Giant Dr.	9216 Giant Dr.	C	2	36			X	Galvanized	2	Age & Traffic
Grand Ranch Dr.	1014	C	1	18			X	Galvanized	2	Age & Traffic
Grand Ranch Dr.		C	4	48			X	Galvanized	3	Age & Traffic
Granda Vista Way		C	1	50			X	Galvanized	4	Age & Traffic
Granda Vista Way		C	1	24			X	Galvanized	4	Age & Traffic
Hickory Ct.		C	1	30			X	Galvanized	4	Age & Traffic
Highland Trail		C	3	20		X		Galvanized	4	Age & Traffic
Homestead Way		C	3	30		X		Galvanized	4	Age & Traffic
Homestead Way		C	3	30		X		Galvanized	4	Age & Traffic
Idaho St.	9108 Idaho	C	2	36	x	x		Galvanized	4	Age & Traffic
Idaho St.	9128 Idaho	C	2	24	x			Galvanized	2	Age & Traffic
Idaho St.	Montana	C	1	20			X	Galvanized	4	Age & Traffic
Impala Dr.	1601 Impala	B	1	64				Galvanized	4	Age
Impala Dr.	1601 Impala	B	1	36				Concrete	4	Age
Impala Dr.	1601 Impala	B	1	36				Concrete	4	Age
James St.		C	1	14			X	Galvanized	2	Age & Traffic
Jan Ln.		C	1	18			X	Galvanized	4	Age & Traffic
Jayne Ct.		A	4	18	X			Galvanized	4	Age & Traffic
John Ct.		C	1	16			X	Galvanized	2	Age & Traffic
Kansas St.	9304 Kansas St.	C	1	24			X	Galvanized	4	Age & Traffic
Kentucky St.	West entrance	C	6	52	X			Galvanized	4	Age & Traffic
Kentucky St.	5816 Kentucky	C	1	20			X	Galvanized	4	Age & Traffic
Kentucky St.	5800 Kentucky	C	2	36	X			Galvanized	4	Age & Traffic
Kentucky St.	Colorado St.	C	1	24			X	Galvanized	4	Age & Traffic
Lace Ln	119 Lace Ln	A	3	30			X	Galvanized	4	Age & Traffic
Lace Ln	Emerald Ct	A	1	36	X			Galvanized	4	Age & Traffic
Lace Ln	260 Lace Ln	A	1	30				Galvanized	4	Age & Traffic
Lace Ln	230 Lace Ln	A	1	18				Steel Pipe	4	Age & Traffic
Lace Ln	200 Lace Ln	A	2	30				Galvanized	4	Age &

**ATTACHMENT C-Road List
PCT 2 Annual Road Report**

ROAD NAME	SUBDIVISION	S	Milege	FROM	TO
714		A	1.100	Burleson City Limit	CR 715
715		A	0.500	Dobson [714]	Tarver
802		A	1.000	FM 731	CR 804
802-A		A	0.200	FM 731	End
911		C	2.400	FM 917	912
912		C	3.250	1008	1008
913	West	C	3.600	Burleson City Limit	CR 1008 [PCT 1]
913		D	1.800	CR 1000	CR 916
913 [E]	East	B	1.100	Burleson City Limit	Joshua City Limit
913 -A		C	2.600	913	915
913 -B		C	0.510	913	913-A
914-A		B	0.855	1016	1016 A
915		C	7.300	FM 1902	FM 2331
915 -A		C	1.100	915	END
915 -B		C	0.780	913A	915
916		D	2.970	1000	FM 2331
917		D	2.918	RRX City Cresson	End
918		D	3.700	Tarrant Co. Line	917
919		D	1.963	Tarrant Co. Line	CR 1016
920 *	Hulen/Shafstall	B	4.300	Burleson City Limit	Stonefield Dr.
920 -A		B	1.260	FM 1902	920
921		B	0.370	1016	R/R
1000		D	4.440	Fm 171	Fm171
1002		D	1.714	916	913
1004		C	2.500	915	Sky Rd.
1005	C	C	1.210	913	915
1012		C	0.482	FM 917	912
1014		C	2.429	CR 915	CR 913
1014 -A		C	0.681	913	D.E.
1015		C	2.300	FM 1902	920
1016		B	1.750	Burleson City Limit	Burleson City Limit
1016 -B		B	0.293	FM 1902	1016
1019		B	0.820	919	FM1902
1021 (Wicker Hill)		B	0.336	Burleson City Limit	CR 914
1022	92.86	B	0.526	Burleson City Limit	CR 909
1128		D	2.200	SH 171	1233
1129		D	1.158	SH 171	1233
1233		D	5.200	SH 171	Hood Co. Line
Alabama St.	Bluegrass Estates	C	0.700	Kentucky St.	End
Alabama Street-N [.1]	Bluegrass Estates	C		Kentucky St.	End
Alabama Street-S [.6]	Bluegrass Estates	C		Kentucky St.	End
Amis Ave	Granda Vista	C	0.500	Granda Vista Way	end
Ann Dossy Ct.	C & M Estates	B	0.351	920	End
Apache Court	Caddo Pk.	B	0.310	Caddo Peak	End
Apache Ct. East	Caddo Forest	B	0.230	Willowcreek Dr.	End
Apache Ct. West	Caddo Forest	B	0.100	Willowcreek Dr.	End

ROAD NAME	SUBDIVISION	S	Current Milege	FROM	TO
Apollo Drive [TOTAL]	Space Acres N.	C	1.350	CR 913	End
Arizona Ct.	Lakeview Estate	C	0.100	Arizona St.	End
Arizona St.	Lakeview Estate	C	0.300	California St.	End
Autry Lane	Wallingford	B	0.641	Tarrant Co. Line	Tarr. Co. Line (Cir.)
Bardolino Trail	Country Hill Est.	B	0.100	Chriswood Dr.	Mariposa Ridge
Baron Dr.	Grand Ranch	C	0.472	Grand Ranch Dr.	End
Big Sky Dr	Grand Ranch	C	0.230	Grand Ranch Dr.	Giant Dr
Blackburn Ave	Granda Vista	C	0.500	Granda Vista Way	End
Blackhawk Rd.	Caddo Forest	B	0.510	Willowcreek	End
Section Separator					
Brett Jackson Dr.	Summit Ridge	B	0.940	FM 1902	End
Briar Oaks Rd.	No Subdivision	A	0.113	Briar Oaks City	Burleson City Limit
Caddo Peak Ct.	Caddo Pk.	B	0.100	Caddo Peak	End
Caddo Peak Rd.	Caddo Pk.	B	0.570	1902	End
Caddo Peak Tr.	Caddo Pk.	B	0.500	Caddo Peak	End
California St.	Lakeview Estate	C	0.500	1004	End
Camaro Drive	Rolling Meadows	B	0.731	919-N	End
Section Separator					
Cardinal Drive	X-Cell Estates	C	0.174	Ravin Road	End
Caspian Drive	Mustang Estates	C	0.100	1004	Friesian Dr.
Chaz Court	Country Haven	B	0.300	920	End
Cheyenne Lane		A	0.300	920	End
Chisholm Trail	Crowley II Acres		1.391	1015	End (Cul-De-Sac)
Circle Drive	Whispering Oaks	B	0.362	CR 913	End
Clark Street	Highcrest	C	0.370	First St	End
Cochise Ct.	Caddo Forest	B	0.310	Willowcreek	End
Colorado Street	Bluegrass Estates	C	0.730	Texas	End
Crazyhorse Tr.	Caddo Forest	B	0.350	Willowcreek	Blackhawk
Crest Rd	Highcrest	C	0.310	High Rd	End
Cross Timber Rd.	City/No Subdiv.	A	0.500	CR 714	Ward Ln.
Chriswood Dr	Country Hill Est.	B	0.420	CR 920	Cul-De-Sac
Diamond Ln. N.	No Subdivision	A	0.900	Cross Timbers Rd.	Cul-De-Sac
Dove Lane	Whitewing	B	0.345	920	End
Dove Meadows Lane	Dove Meadows	C	0.360	1014	End Ph. I
Eagle Ct	Highland	C	0.200	Highland Tr	End
Eggleston Rd.	No Subdivision	B	0.420	919	End
Elm Court	Highland	C	0.250	Homestead Way	End
Elowee Dr.	Wallingford	B	0.170	Autrey Lane	Autrey Lane
Emerald Ct.	No Subdivision	A	0.400	Lace Ln.	End
Emerald Forest Dr	Emerald Forest	B	0.730	914A	1016-A
Falcon Ct.	Highland	C	0.600	Highland Tr	End
Falcon Drive	X-Cell Estates	C	0.508	Ravin Road	End
First Street	Highcrest	C	0.770	SKY RD.	End
Frazier Lane		C	0.700	920	End
Freeman Ln.	Bellview	B	0.468	919	End
Friesian Dr.		C	0.550	Caspian Dr.	Co. Maint. End
Section Separator					
ROAD NAME	SUBDIVISION	S	Current Milege	FROM	TO
Gary Ave.	Crowley II	C	0.210	Chisolm Tr	End
Giant Dr	Grand Ranch	C	0.460	915	Baron Dr.
Gold Creek Ln	Dove Meadows	C	0.392	Dove Meadows Ln.	913

Grand Ranch Dr	Grand Ranch	C	0.498	1014	Giant Dr.
Granda Vista Way	Granda Vista	C	0.700	915	Sky Rd.
Hawk Ct	Highland	C	0.500	Highland Tr	End
Hickory Ct	Highland	C	0.504	Homestead Way	End
High Rd	Highcrest	C	0.300	Second St	End
Highland Tr.	Highland	C	0.513	915	End
Homestead Way	Highland	C	0.523	Granda Vista Way	End
Horseshoe Trail	Valley View	C	0.200	920-A	Valley View Dr.
Idaho St.	Bluegrass Estates	C	0.400	Montana	End
Impala Drive	Westridge	B	0.550	920-E	Camaro Drive
James Street	Walden Estates	C	0.240	Walden Dr.	End
Jan Lane	Walden Estates	C	0.220	James Street	Suzanne Lane
Jayne Ct.	No Subdivision	A	0.300	Diamond Ln. N.	End
Jennifer Lane	Young Estates	B	0.300	920-E	End
John Court	Walden Estates	C	0.050	John Street	End
John Street	Walden Estates	C	0.100	Walden Dr.	End
Kansas Street	Bluegrass Estates	C	0.336	Texas	End
Karen Lane	Walden Estates	C	0.250	James Street	Suzanne Lane
Kentucky Street	Bluegrass Estates	C	0.762	1004	Colorado St.
Lace Ln.	No Subdivision	A	0.800	Diamond Ln.	714
Lavinder Ln.	Rock Creek	C	0.180	Cul de Sac	End
Lime Court	Emerald Forest	B	0.300	914-A	End
Limestone Ct.	Highcrest	C	0.640	Sky Rd.	End
Lisa Jean Dr.	Summit Ridge	B	0.690	FM 1902	Brett Jackson Dr.
Lone Valley Trail	Country Hill Est.	B	0.050	Chriswood Dr	Dead End
Longhorn Trail	K D Pool/Land	C	0.467	FM 917	End
Many Oaks Rd.	Caddo Pk.	B	0.180	Caddo Peak	End
Mariposa Ridge	Country Hill Est.	B	0.290	Chriswood Dr.	Co. Maint. Ends
Marquise Ct.		A	0.162	Diamond Ln. N.	End
Meadow Creek Dr.	Shannon Valley	B	0.300	Shannon Valley Dr.	1016
Meadow Drive	Shannon Valley	B	0.221	Shannon Valley Dr.	End
Mint Dr	Emerald Forest	B	0.310	Verde Drive	Emerald Forest
Montana St.	Bluegrass Estates	C	0.700	Alabama	End
N. Diamond Lane	.7	A		Cross Timbers	Cul-De-Sac
Oak Parkway	Oak Park	A	0.420	804-A	End
Oak Parkway Ct.	Oak Park	A	0.093	Oak Parkway	End
Oakridge Rd.	Oak Park	A	0.070	Oak Parkway	End
Oakwood Dr.	Oak Park [Burleson]	A	0.070	Oak Parkway	End
Oklahoma Street	Bluegrass Estates	C	0.335	Texas	End
Overview Dr.	Rock Creek	C	0.313	Sunrise	Lavinder Lane
Pecan Drive	Wildwood Estates	A	0.250	Wildwood Lane	End
Post Oak Ct.	Whispering Oaks	B	0.035	Circle Drive S.	End
Quail Run St.	Valley View	C	0.200	920-A	Valley View Dr.

ROAD NAME	SUBDIVISION	S	Current Mileage	FROM	TO
Ragged Rock Ct	Dove Meadows	C	0.210	Gold Creek	End
Ravin Rd.	X-Cell Estates	C	0.510	913	End
Red Cloud Dr.	Caddo Forest	B	0.202	Willowcreek	End
Ricky Ln.	Mabe	A	0.200	I-35 service	End

										Traffic
Lace Ln	155 Lace Ln	A	2	18			X	Galvanized	4	Age & Traffic
Lavinder Ln.		C	2	24			X	Galvanized	3	Age & Traffic
Lime Ct.	Verde Dr.	B	4	24			X	Concrete	3	Age & Traffic
Lime Ct.	914-A	B	1	36			X	Concrete	4	Age & Traffic
Lisa Jean Dr.	Brett Jackson	B	1	20			X	Concrete	4	Age
Lisa Jean Dr.	10221 Lisa Jean	B	1	24			X	Concrete	4	Age & Traffic
Lisa Jean	10505 Lisa Jean	B	1	20			X	Galvanized	4	Age & Traffic
Meadow Creek Dr.	1016	B	1	20			X	Galvanized	4	Age
Meadow Creek Dr.	1801 Meadow Creek Dr.	B	1	24				Galvanized	4	Age
Meadow Creek Dr.		B	1	30			X	Galvanized	3	Age & Traffic
Meadow Creek Dr.	Shannon Valley Dr.	B	1	24			X	Galvanized	2	Age & Traffic
Meadow Dr.		B	2	36				Galvanized	4	Age
Meadow Dr.	Shannon Valley Dr.	B	1	24				Galvanized	4	Age
Mint Dr.	705 Mint Dr.	B	1	80			X	Galvanized	4	Age & Traffic
Montana St.	9109 Montana	C	2	36	X			Galvanized	2	Age & Traffic
Montana St.	9133 Montana	C	1	36	X	X		Galvanized	4	Age & Traffic
Montana St.	9320 Montana	C	1	20			X	Galvanized	4	Age & Traffic
Montana St.	Alabama	C	1	20	X			Galvanized	4	Age & Traffic
Oklahoma St.	9209 Oklahoma St.	C	1	24	X			Galvanized	4	Age & Traffic
Oklahoma St.	9316 Oklahoma St.	C	1	24			X	Galvanized	4	Age & Traffic
Overview Dr.	Lavinder Ln	C	2	18			X	Galvanized	4	Age & Traffic
Ravin Rd.	913	C	1	22			X	Galvanized	3	Age & Traffic
Ravin Rd.	Skylark Rd.	C	3	48	X			Galvanized	4	Age & Traffic
Ravin Rd.	Skylark Rd.	C	3	24	X			Galvanized	4	Age
Red Cloud Dr.	Willow Creek Rd.	B	2	20			X	Galvanized	4	Age
Ricky Ln		A	1	36	X			Galvanized	3	Age & Traffic
Roaring Creek Rd.	8916 Roaring Creek Rd	C	1	24			X	Galvanized	2	Age & Traffic
Roaring Creek Rd.	8916 Roaring Creek Rd	C	1	24			X	Concrete	2	Age & Traffic
Roaring Creek Rd.	9000 Roaring Creek Rd	C	3	18			X	Galvanized	2	Age & Traffic
Roaring Creek Rd.	8720 Roaring Creek Rd	C	1	36			X	Galvanized	4	Age & Traffic
Roaring Creek Rd.	915	C	4	24				Galvanized	2	Age & Traffic
Robin Dr.		A	1	24			X	Galvanized	4	Age & Traffic
Rock Creek Rd.	2nd	C	2	36			X	Galvanized	4	Age & Traffic
Rock Creek Rd.	1st	C	1	24			X	Galvanized	3	Age & Traffic
Rock Creek Rd.	2201 Rock Creek Rd.	B	1	40				Galvanized	4	Age
Rock Creek Rd.		B	2	42			X	Galvanized	4	Age
Rock Creek Rd.	1015	C	1	18			X	Galvanized	2	Age &

										Traffic
Rock Rd.		C	1	18			X	Galvanized	3	Age & Traffic
Scott Ct.	5628 Scott Ct.	B	1	60			X	Galvanized	3	Age
Second St.		C	2	20			X	Galvanized	2	Age & Traffic
Second St.		C	1	24				Galvanized	3	Age & Traffic
Second St.		C	1	24			X	Galvanized	2	Age & Traffic
Second St.		C	1	20			X	Galvanized	2	Age & Traffic
Shannon Valley Dr.		B	1	30			X	Galvanized	3	Age & Traffic
Shannon Valley Dr.		B	4	48			X	Galvanized	3	Age & Traffic
Shannon Valley Dr.	920	B	1	24				Galvanized	2	Age & Traffic
Sky Rd.		C	1	48			X	Galvanized	2	Age & Traffic
Sky Rd.		C	3	36			X	Galvanized	4	Age & Traffic
Sky Rd.		C	1	45			X	Galvanized	3	Age & Traffic
Sky Rd.		C	1	45			X	Concrete	3	Age & Traffic
Sky Rd.		C	1	24			X	Galvanized	4	Age & Traffic
Sky Rd.		C	1	24			X	Concrete	4	Age & Traffic
Sky Rd.		C	1	24			X	Galvanized	3	Age & Traffic
Sky Rd.		C	2	24			X	Concrete	4	Age & Traffic
Sky Rd.		C	1	24			X	Concrete	4	Age & Traffic
Sky Rd.		C	1	24			X	Galvanized	4	Age & Traffic
Skylark Ct.		C	1	24			X	Galvanized	4	Age & Traffic
Skylark Ct.		C	1	18			X	Concrete	4	Age & Traffic
Skylark Rd.	West End	C	1	36			X	Galvanized	3	Age & Traffic
Skylark Rd.	Ravin Rd.	C	2	54	X		X	Galvanized	4	Age
Skylark Rd.	Starling	C	1	24			X	Galvanized	3	Age & Traffic
Skylark Rd.	Starling	C	1	24			X	Concrete	3	Age & Traffic
Starling Rd.	North End	C	1	48			X	Galvanized	3	Age & Traffic
Starling Rd.	South End Crowley	C	1	16			X	Galvanized	3	Age & Traffic
Stonefield Rd.	11808 Stonefield Rd.	C	2	36			X	Galvanized	2	Age & Traffic
Sundance Ct.	Joshua	C	1	48			X	Galvanized	4	Age & Traffic
Sundance Ct.		C	1	20			X	Galvanized	4	Age & Traffic
Sundance Dr. E.		C	2	18			X	Galvanized	4	Age
Sundance Dr. E.		C	1	40			X	Galvanized	4	Age
Sundance Dr.	913	C	1	40			X	Galvanized	4	Age
Sundance Dr.		C	1	84	X			Steel	3	Age & Traffic
Sundance Dr.		C	1	18			X	Galvanized	4	Age
Sundance Dr.		C	1	24			X	Galvanized	4	Age

Suzanne Ln.		C	2	18			X	Galvanized	2	Age & Traffic
Suzanne Ln.		C	1	18			X	Galvanized	2	Age & Traffic
Texas St.	5900 Texas St.	C	1	36			X	Galvanized	4	Age & Traffic
Texas St.	1st Street	C	1	24			X	Galvanized	4	Age & Traffic
Valley Dr.	Crowley	B	3	24			X	Galvanized	4	Age & Traffic
Valley Dr.	1917 Valley Dr.	B	1	18			X	Galvanized	2	Age & Traffic
Valleyview	Horseshoe	C	1	12			X	Concrete	2	Age & Traffic
Valleyview	1613 Valleyview	C	1	36			X	Galvanized	4	Age & Traffic
Valleyview	920	C	1	36			X	Galvanized	4	Age & Traffic
Valleyview	920-W	C	1	24			X	Galvanized	4	Age & Traffic

Verde Dr.	2605 Verde Dr.	B	2	18			X	Concrete	2	Age & Traffic
Verde Dr.	2626 Verde Dr.	B	1	36			X	Galvanized	4	Age & Traffic
Walden Dr.		C	1	24			X	Galvanized	4	Age & Traffic
Walden Dr.		C	2	14			X	Galvanized	2	Age & Traffic
Walden Dr.		C	1	30			X	Galvanized	4	Age & Traffic
Whispering Meadows Rd.		C	1	18			X	Galvanized	2	Age & Traffic
Whispering Meadows Rd.		C	1	18			X	Galvanized	2	Age & Traffic
Willow Creek Dr.		B	1	5ft.			X	Steel	4	Age & Traffic
Willow Creek Dr.	Black Hawk Rd.	B	1	24			X	Galvanized	4	Age & Traffic
Willow Creek Dr.	Apache Ct. West	B	2	18			X	Galvanized	4	Age & Traffic

ATTACHMENT C-Road List
PCT 2 Annual Road Report

ROAD NAME	SUBDIVISION	S	Milege	FROM	TO
714		A	1.100	Burleson City Limit	CR 715
715		A	0.500	Dobson [714]	Tarver
802		A	1.000	FM 731	CR 804
802-A		A	0.200	FM 731	End
911		C	2.400	FM 917	912
912		C	3.250	1008	1008
913	West	C	3.600	Burleson City Limit	CR 1008 [PCT 1]
913		D	1.800	CR 1000	CR 916
913 [E]	East	B	1.100	Burleson City Limit	Joshua City Limit
913 -A		C	2.600	913	915
913 -B		C	0.510	913	913-A
914-A		B	0.855	1016	1016 A
915		C	7.300	FM 1902	FM 2331
915 -A		C	1.100	915	END
915 -B		C	0.780	913A	915
916		D	2.970	1000	FM 2331
917		D	2.918	RRX City Cresson	End
918		D	3.700	Tarrant Co. Line	917
919		D	1.963	Tarrant Co. Line	CR 1016
920 *	Hulen/Shafstall	B	4.300	Burleson City Limit	Stonefield Dr.
920 -A		B	1.260	FM 1902	920
921		B	0.370	1016	R/R
1000		D	4.440	Fm 171	Fm171
1002		D	1.714	916	913
1004		C	2.500	915	Sky Rd.
1005	C	C	1.210	913	915
1012		C	0.482	FM 917	912
1014		C	2.429	CR 915	CR 913
1014 -A		C	0.681	913	D.E.
1015		C	2.300	FM 1902	920
1016		B	1.750	Burleson City Limit	Burleson City Limit
1016 -B		B	0.293	FM 1902	1016
1019		B	0.820	919	FM1902
1021 (Wicker Hill)		B	0.336	Burleson City Limit	CR 914
1022	92.86	B	0.526	Burleson City Limit	CR 909
1128		D	2.200	SH 171	1233
1129		D	1.158	SH 171	1233
1233		D	5.200	SH 171	Hood Co. Line
Alabama St.	Bluegrass Estates	C	0.700	Kentucky St.	End
Alabama Street-N [.1]	Bluegrass Estates	C		Kentucky St.	End
Alabama Street-S [.6]	Bluegrass Estates	C		Kentucky St.	End
Amis Ave	Granda Vista	C	0.500	Granda Vista Way	end
Ann Dossy Ct.	C & M Estates	B	0.351	920	End
Apache Court	Caddo Pk.	B	0.310	Caddo Peak	End
Apache Ct. East	Caddo Forest	B	0.230	Willowcreek Dr.	End
Apache Ct. West	Caddo Forest	B	0.100	Willowcreek Dr.	End

ROAD NAME	SUBDIVISION	S	Current Milege	FROM	TO
Apollo Drive [TOTAL]	Space Acres N.	C	1.350	CR 913	End
Arizona Ct.	Lakeview Estate	C	0.100	Arizona St.	End
Arizona St.	Lakeview Estate	C	0.300	California St.	End
Autry Lane	Wallingford	B	0.641	Tarrant Co. Line	Tarr. Co. Line (Cir.)
Bardolino Trail	Country Hill Est.	B	0.100	Chriswood Dr.	Mariposa Ridge
Baron Dr.	Grand Ranch	C	0.472	Grand Ranch Dr.	End
Big Sky Dr	Grand Ranch	C	0.230	Grand Ranch Dr.	Giant Dr
Blackburn Ave	Granda Vista	C	0.500	Granda Vista Way	End
Blackhawk Rd.	Caddo Forest	B	0.510	Willowcreek	End
 					
Brett Jackson Dr.	Summit Ridge	B	0.940	FM 1902	End
Briar Oaks Rd.	No Subdivision	A	0.113	Briar Oaks City	Burleson City Limit
Caddo Peak Ct.	Caddo Pk.	B	0.100	Caddo Peak	End
Caddo Peak Rd.	Caddo Pk.	B	0.570	1902	End
Caddo Peak Tr.	Caddo Pk.	B	0.500	Caddo Peak	End
California St.	Lakeview Estate	C	0.500	1004	End
Camaro Drive	Rolling Meadows	B	0.731	919-N	End
 					
Cardinal Drive	X-Cell Estates	C	0.174	Ravin Road	End
Caspian Drive	Mustang Estates	C	0.100	1004	Friesian Dr.
Chaz Court	Country Haven	B	0.300	920	End
Cheyenne Lane		A	0.300	920	End
Chisholm Trail	Crowley II Acres		1.391	1015	End (Cul-De- Sac)
Circle Drive	Whispering Oaks	B	0.362	CR 913	End
Clark Street	Highcrest	C	0.370	First St	End
Cochise Ct.	Caddo Forest	B	0.310	Willowcreek	End
Colorado Street	Bluegrass Estates	C	0.730	Texas	End
Crazyhorse Tr.	Caddo Forest	B	0.350	Willowcreek	Blackhawk
Crest Rd	Highcrest	C	0.310	High Rd	End
Cross Timber Rd.	City/No Subdiv.	A	0.500	CR 714	Ward Ln.
Chriswood Dr	Country Hill Est.	B	0.420	CR 920	Cul-De-Sac
Diamond Ln. N.	No Subdivision	A	0.900	Cross Timbers Rd.	Cul-De-Sac
Dove Lane	Whitewing	B	0.345	920	End
Dove Meadows Lane	Dove Meadows	C	0.360	1014	End Ph. I
Eagle Ct	Highland	C	0.200	Highland Tr	End
Eggleston Rd.	No Subdivision	B	0.420	919	End
Elm Court	Highland	C	0.250	Homestead Way	End
Elowee Dr.	Wallingford	B	0.170	Autrey Lane	Autrey Lane
Emerald Ct.	No Subdivision	A	0.400	Lace Ln.	End
Emerald Forest Dr	Emerald Forest	B	0.730	914A	1016-A
Falcon Ct.	Highland	C	0.600	Highland Tr	End
Falcon Drive	X-Cell Estates	C	0.508	Ravin Road	End
First Street	Highcrest	C	0.770	SKY RD.	End
Frazier Lane		C	0.700	920	End
Freeman Ln.	Bellview	B	0.468	919	End
Friesian Dr.		C	0.550	Caspian Dr.	Co. Maint. End
ROAD NAME	SUBDIVISION	S	Current Milege	FROM	TO
Gary Ave.	Crowley II	C	0.210	Chisolm Tr	End
Giant Dr	Grand Ranch	C	0.460	915	Baron Dr.
Gold Creek Ln	Dove Meadows	C	0.392	Dove Meadows Ln.	913

Grand Ranch Dr	Grand Ranch	C	0.498	1014	Giant Dr.
Granda Vista Way	Granda Vista	C	0.700	915	Sky Rd.
Hawk Ct	Highland	C	0.500	Highland Tr	End
Hickory Ct	Highland	C	0.504	Homestead Way	End
High Rd	Highcrest	C	0.300	Second St	End
Highland Tr.	Highland	C	0.513	915	End
Homestead Way	Highland	C	0.523	Granda Vista Way	End
Horseshoe Trail	Valley View	C	0.200	920-A	Valley View Dr.
Idaho St.	Bluegrass Estates	C	0.400	Montana	End
Impala Drive	Westridge	B	0.550	920-E	Camaro Drive
James Street	Walden Estates	C	0.240	Walden Dr.	End
Jan Lane	Walden Estates	C	0.220	James Street	Suzanne Lane
Jayne Ct.	No Subdivision	A	0.300	Diamond Ln. N.	End
Jennifer Lane	Young Estates	B	0.300	920-E	End
John Court	Walden Estates	C	0.050	John Street	End
John Street	Walden Estates	C	0.100	Walden Dr.	End
Kansas Street	Bluegrass Estates	C	0.336	Texas	End
Karen Lane	Walden Estates	C	0.250	James Street	Suzanne Lane
Kentucky Street	Bluegrass Estates	C	0.762	1004	Colorado St.
Lace Ln.	No Subdivision	A	0.800	Diamond Ln.	714
Lavinder Ln.	Rock Creek	C	0.180	Cul de Sac	End
Lime Court	Emerald Forest	B	0.300	914-A	End
Limestone Ct.	Highcrest	C	0.640	Sky Rd.	End
Lisa Jean Dr.	Summit Ridge	B	0.690	FM 1902	Brett Jackson Dr.
Lone Valley Trail	Country Hill Est.	B	0.050	Chriswood Dr	Dead End
Longhorn Trail	K D Pool/Land	C	0.467	FM 917	End
Many Oaks Rd.	Caddo Pk.	B	0.180	Caddo Peak	End
Mariposa Ridge	Country Hill Est.	B	0.290	Chriswood Dr.	Co. Maint. Ends
Marquise Ct.		A	0.162	Diamond Ln. N.	End
Meadow Creek Dr.	Shannon Valley	B	0.300	Shannon Valley Dr.	1016
Meadow Drive	Shannon Valley	B	0.221	Shannon Valley Dr.	End
Mint Dr	Emerald Forest	B	0.310	Verde Drive	Emerald Forest
Montana St.	Bluegrass Estates	C	0.700	Alabama	End
N. Diamond Lane	.7	A		Cross Timbers	Cul-De-Sac
Oak Parkway	Oak Park	A	0.420	804-A	End
Oak Parkway Ct.	Oak Park	A	0.093	Oak Parkway	End
Oakridge Rd.	Oak Park	A	0.070	Oak Parkway	End
Oakwood Dr.	Oak Park [Burleson]	A	0.070	Oak Parkway	End
Oklahoma Street	Bluegrass Estates	C	0.335	Texas	End
Overview Dr.	Rock Creek	C	0.313	Sunrise	Lavinder Lane
Pecan Drive	Wildwood Estates	A	0.250	Wildwood Lane	End
Post Oak Ct.	Whispering Oaks	B	0.035	Circle Drive S.	End
Quail Run St.	Valley View	C	0.200	920-A	Valley View Dr.

ROAD NAME	SUBDIVISION	S	Current Milege	FROM	TO
Ragged Rock Ct	Dove Meadows	C	0.210	Gold Creek	End
Ravin Rd.	X-Cell Estates	C	0.510	913	End
Red Cloud Dr.	Caddo Forest	B	0.202	Willowcreek	End
Ricky Ln.	Mabe	A	0.200	I-35 service	End

Rim Rock Ct.	Dove Meadows	C	0.180	Gold Creek	End
Roaring Creek Rd.	Whispering Meadows	C	1.000	915	End (Cul-De-Sac)
Robin Dr.	Mabe	A	0.200	I-35 service	End
Robin Road	X-Cell Estates	C	0.173	Raven Road	End
Rock Creek Ct.	Bellview	B	0.200	Rock Creek Rd	End
Rock Creek Dr.	Rock Creek	C	0.470	1015	End
Rock Creek Rd.	Bellview	B	0.550	920	Freeman
Rock Rd.	Sky Road	C	0.200	Sky Road	End
Sally Ann St.	Mabe	A	0.100	Ricky Ln	Robin Lane
Scott Ct.		B	0.400	FM 917	End
Second St	Highcrest	C	0.580	Sky Rd.	First St
Shady Ct.	Whispering Oaks	B	0.037	Circle Drive S.	End
Shannon Valley Dr.	Shannon Valley	B	0.940	920	End
Sky Road	Sky Road	C	3.900	FM 2331	915-A
Skylark Ct.	Space Acres S.	C	0.450	913	End
Skylark Dr.	X-Cell Estates	C	0.512	Ravin Road	End
Sparks Ln.	Bellmanor	C	0.440	1902	End
Starling St.	X-Cell Estates	C	0.440	913	Falcon Drive
Spring Ranch	Spring Ranch Sub-Div Godley	D	0.070	FM 2331	Spring R Ct
Spring Ranch Ct.	Spring Ranch Sub-Div Godley	D	0.670	Spring Ranch	End
Spring Ranch Rd.	Spring Ranch Sub-Div Godley	D	0.522	Spring Ranch	Spring Ranch Ct
Stonefield Rd.	Stonefield Est.	C	0.550	920 W	End
Sundance Ct.	Space Acres S.	C	0.293	Sundance Dr.	End
Sundance Dr.	Space Acres S.	C	1.700	913	Sundance W
Sundance Circle E.	Space Acres S.	C	0.340	Sundance W.	Sundance Dr.
Sundance Circle W.	Space Acres S.	C	0.340	Sundance Dr.	Sundance E
Sunrise Dr.	Rock Creek	C	0.303	Rock Creek Dr.	End
Sunset Lane	Wildwood Estates	A	0.180	Wicker Way	Wildwood Lane
Suzanne Lane	Walden Estates	C	0.130	Walden Dr.	Karen LN.
Tarver Rd.	28	A		Ward Ln.	Briaroaks
Tarver [.10]	Tarver Rd.	A	0.100	Briaroaks City	Ward Lane
Tarver [.18]	Tarver Rd.	A	0.180	Burleson City Limit	Briaroaks City L.
Texas Street	Bluegrass Estates	C	0.744	First St	End
Tower Court	Oakridge	B	0.190	919	End
Valley Dr.	Shannon Valley	B	0.250	Shannon Valley Dr.	Meadow Drive
Valley Rd	Highcrest	C	0.340	Second St	Crest Rd
Valley View Rd.	Valley View	C	0.500	920-W	920-A
Verde Ct.	Emerald Forest	B	0.343	Mint Dr.	End
Verde Dr.	Emerald Forest	B	0.850	Mint Dr.	Lime Ct.
Walden Drive	Walden Estates	C	0.570	913	End
Ward Ln		A	0.131	Cross Timbers	RRX (PCT 3)
Whispering Meadows Rd.		C	0.970	Burleson City Limit	End
Wicker Way	Wildwood Estates	A	0.300	SH 174	End
Wildwood Lane	Wildwood Estates	A	0.235	Burleson City Limit	End
Willowcreek Dr.	Caddo Forest	B	0.640	913	End
			135.926		

New Subdivisions accepted into County Road Maintenance Program:

Spring Ranch accepted CC: 12/10/2018	1.262Miles
Canyon Ridge accepted CC: 02/25/2019	.756 Miles

Approximately 3.9 miles are being developed in Precinct 2, but have not been accepted into the County Road Maintenance Program